

- Legend:**
- City Boundary
 - Proposed Development Boundary
 - cSAC (candidate Special Area of Conservation)
 - SPA (Special Protection Area)
 - Proposed Road Development
 - Proposed Temporary Road Diversion
 - Proposed Site Compound (SC)
 - Proposed Site Compound (SC) - Storage Only
 - Proposed Haul Route (HR) - Within Proposed Development Boundary
 - Proposed Haul Route (HR) - Public Road
 - Proposed Haul Route (HR) - Restricted Access
 - Permanent Road Diversion
 - Permanent Road Closure
 - Temporary Road Closure

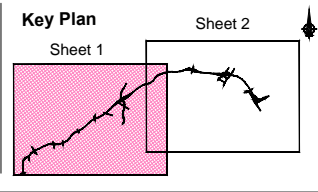
San áireamh tá sonraíocht Shuirbhíreachtí Ordánais Éireann arna atáirgeadh fust Cheadúnas OSÍ Uimh. 2010/18CCMA/Comhairle Contae na Gaillimhe. Sírúinn atáirgeadh neamhdaraithe cóipeacht Shuirbhíreachtí Ordánais Éireann agus Rialtas na hÉireann. © Suirbhíreachtí Ordánais Éireann, 2010.

© Suirbhíreachtí Ordánais Éireann. Gach ceart ar chosaint. Uimhir cheadúnais 2010/18CCMA/Comhairle Contae na Gaillimhe.

Includes Ordnance Survey Ireland data reproduced under OS Licence number 2010/18CCMA/Galway County Council. Unauthorised reproduction infringes Ordnance Survey Ireland and Government of Ireland copyright. © Ordnance Survey Ireland, 2010.

© Ordnance Survey Ireland. All rights reserved. Licence number 2010/18CCMA/Galway County Council.

Clients



Consultant

Corporate House
City East Business Park
Ballybrit, Galway, Ireland.

Tel +353 (0)91 460675
www.N6GalwayCity.ie
www.arup.ie

Job Title
N6 Galway City Ring Road

Scale
1:25,000 @ A3

Date:
September 2018

Issue	Date	By	Chkd	Appd
I3	28/09/2018	KJ	MH	MH
I2	29/09/2017	AG	MH	MH
I1	23/06/2017	KJ	MH	MH

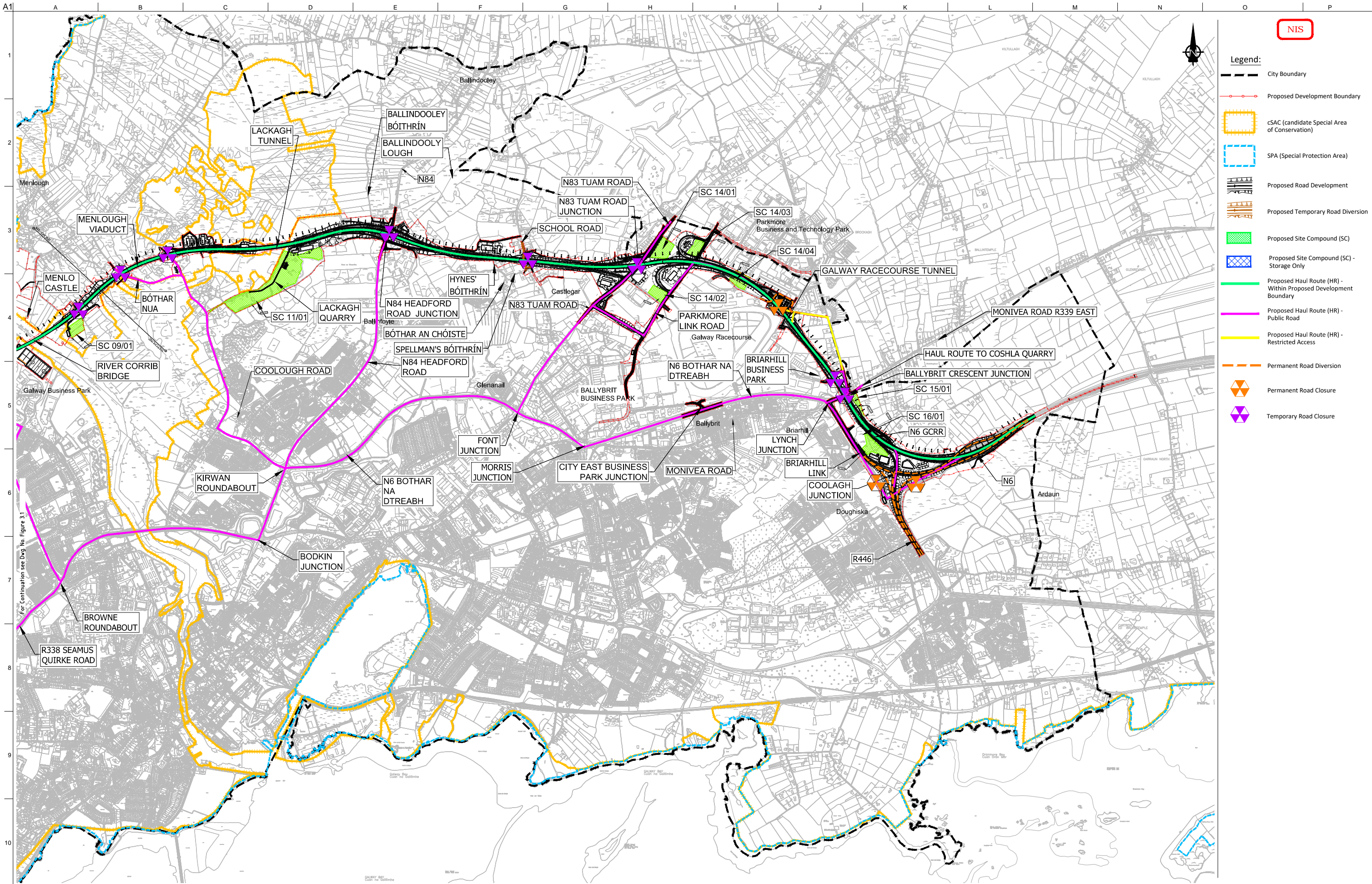
Drawing Title
Proposed Site Compounds & Haul Routes Overall Plan
Sheet 1 of 2

Drawing Status
For Information

Job No
233985-00

Drawing No
Figure 3.1

Issue
I3



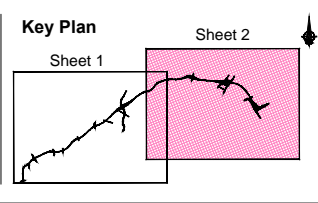
San áireamh tá sonraíocht Shuirbhíreachtí Ordánais Éireann arna atáirgeadh fúis Cheadúnas OSI Uimh. 2010/18CCMA/Comhairle Contae na Gaillimhe. Sírtaíonn atáirgeadh neamhdhírteithe cóipeacht Shuirbhíreachtí Ordánais Éireann agus Rialtas na hÉireann. © Suirbhíreachtí Ordánais Éireann, 2010.

© Suirbhíreachtí Ordánais Éireann. Gach ceart ar chosaint. Uimhir cheadúnais 2010/18CCMA/Comhairle Contae na Gaillimhe.

Includes Ordnance Survey Ireland data reproduced under OSI Licence number 2010/18CCMA/Galway County Council. Unauthorised reproduction infringes Ordnance Survey Ireland and Government of Ireland copyright. © Ordnance Survey Ireland, 2010.

© Ordnance Survey Ireland. All rights reserved. Licence number 2010/18CCMA/Galway County Council.

Clients



Consultant

Corporate House
City East Business Park
Ballybrit, Galway, Ireland.

Tel +353 (0)91 460675
www.N6GalwayCity.ie
www.arup.ie

Job Title
N6 Galway City Ring Road

Scale
1:25,000 @ A3

Date
September 2018

I3	28/09/2018	KJ	MH	MH
I2	29/09/2017	AG	MH	MH
I1	23/06/2017	AG	MH	MH
Issue	Date	By	Chkd	Appd

Drawing Title
Proposed Site Compounds & Haul Routes Overall Plan Sheet 2 of 2

Drawing Status
For Information

Job No
233985-00

Drawing No
Figure 3.2

Issue
13